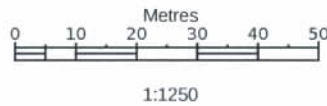




Produced 19 Mar 2014 from the Ordnance Survey National Geographic Database and incorporating surveyed revision available at this date. Reproduction in whole or part is prohibited without the prior permission of Ordnance Survey. © Crown Copyright 2014.

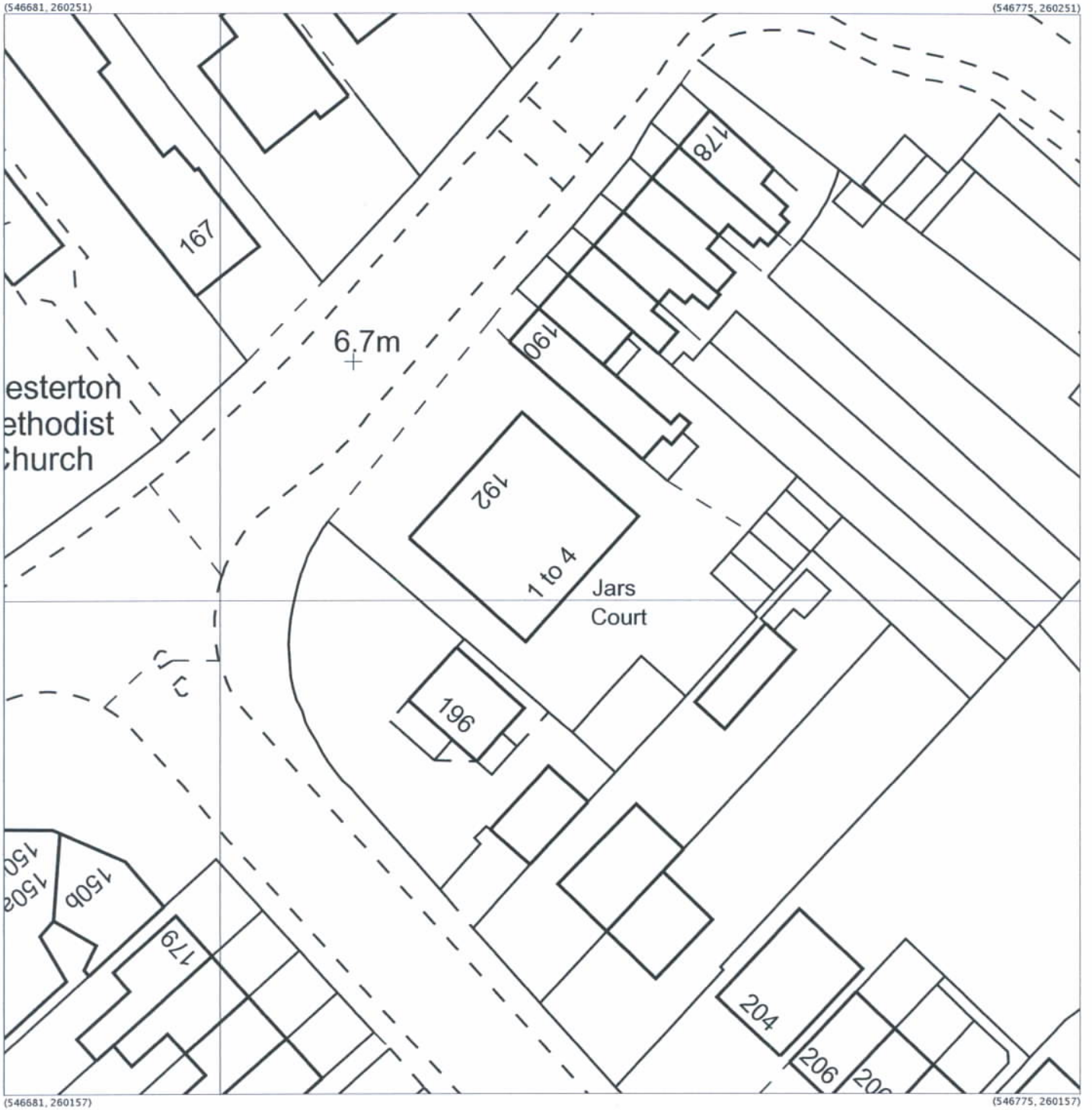


192, Green End Rd, Cambridge

Ordnance Survey and the OS Symbol are registered trademarks of Ordnance Survey, the national mapping agency of Great Britain.

The representation of a road, track or path is no evidence of a right of way. The representation of features as lines is no evidence of a property boundary.

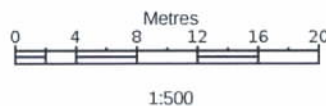
Supplied by: **Latitude Mapping Ltd**
 Reference: OI691069
 Centre coordinates: 546731 260203



Produced 19 Mar 2014 from the Ordnance Survey National Geographic Database and incorporating surveyed revision available at this date. Reproduction in whole or part is prohibited without the prior permission of Ordnance Survey. © Crown Copyright 2014.

Ordnance Survey and the OS Symbol are registered trademarks of Ordnance Survey, the national mapping agency of Great Britain.

The representation of a road, track or path is no evidence of a right of way. The representation of features as lines is no evidence of a property boundary.



192, Green End Rd, Cambridge

Supplied by: **Latitude Mapping Ltd**
Reference: OI691070
Centre coordinates: 546728 260204